

52°50'.80N

### Spoil Ground Area

**Survey Date: 22nd Jan.2025**

00° 21'.00 E

00° 21'.80 E

00° 22'.20 E

NW By FL.Y 5s

Tango buoy

No.22 Buoy

No.21 Buoy

No.23 Buoy

52° 50'.40 N

00° 21'.40 E

### PORT of KING'S LYNN

**DATUM:**  
Chart Datum Hunstanton  
(Dock Sill)

Every endeavour is made to ensure the accuracy of the information given at the time of the the survey, but King's Lynn Conservancy Board cannot accept any liability whatsoever for the consequences of any inaccuracies shown, however caused.

The information given on this drawing is only valid for the day of the survey

Depths in Metres:  
Where underlined, then above dock sill




52° 50'.00 N

No.24 Buoy

West Stones  
Bcn

Z/Bcn

52° 49'.60 N

-  Outline of Disposal area.
-  Above Dock sill
-  Dock sill

